

AUGI
Arc User's of Greater Illinois
Madden Auditorium
Decatur Public Library
130 N Franklin St Decatur, Illinois

Tuesday, July 28, 2009 10:00am

Agenda

Refreshments 9:30am – 10am

- I. Administrative Items (10am – 10:15am)
 - a. Welcome
 - b. Other Discussion Items

- II. Presentations (10:15am – 12:30pm)
 - a. *Beyond the Points: constructing a crash analysis process* – Angie Stenson, Danville Area Transportation Study (City of Danville)
 - b. *GPS by Morgan County*, Shawn Artis, Morgan County
 - c. *GIS in Emergency Management*, Leah Sweeney, McLean County

Note: There will be a short break after the 2nd presentation.

Presenter Information:

Angie Stenson

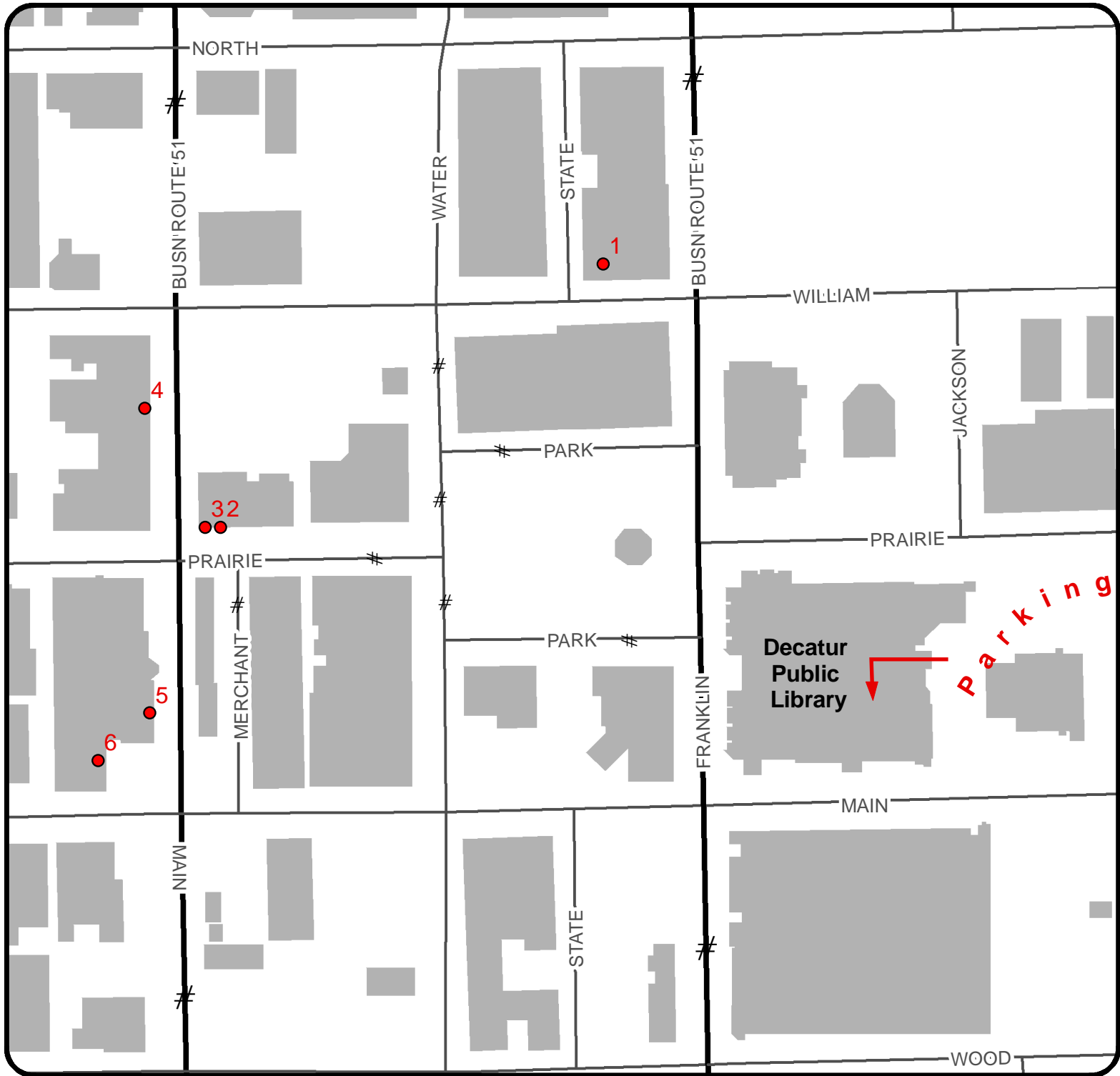
Miss Stenson joined Danville Area Transportation Study in 2008 after graduating from the University of Illinois with a Master's degree in Urban Planning. Her current work focuses on updating the Long Range Transportation Plan for 2010, bicycle planning, and a transit study. As illustrated by today's crash analysis presentation, she welcomes the opportunity to expand the use of GIS into planning activities for the Danville Metro Area. Originally from Minnesota and a 2005 graduate of North Dakota State University, Angie is now a proud Danville resident.

Shawn Artis

Mr. Artis is a 2003 graduate of Western Illinois University, majoring in Geography and a minor in Computer Science, while at Western I was a member of the Student Society of Geography and Sigma Gamma Epsilon (honor society for Earth Sciences). After graduating Western I started working with the Illinois Department of Natural Resources on the C2000 Project, a year later in the Fall of 2004, I got hired on as the Morgan County GIS Coordinator. Over the past 4-5 years I have been actively trying to expand the GIS to include all County and Municipal Depts. I have also tried to get the public involved as well, by trying to get the local schools involved in GIS. I have been an ILGISA Member since the fall of 2004, and have even served on the Conference planning team.

Leah Sweeney

Ms. Sweeney is a GIS Specialist for McLean County. She also volunteers for the McLean County Emergency Management Agency Search and Rescue Team. Utilizing her GIS skills, she attends the large training drills in their mobile command vehicle to help the team. She also is involved in emergency situations and is on call 24/7. She will talk about her experiences with this group.






Restaurants

Map ID	Name	Type of Food
1	Doherty's Pub and Pins	American, Irish
2	Coney McKanes American Eatery	American
3	Jimmy John's	Subs
4	Felicia's	Italian
5	Lincoln Square Lounge	American, Greek
6	Chinese Tea Garden	Chinese


AUGI Meeting:
 Madden Auditorium
 Decatur Public Library
 130 N Franklin St.
 Decatur, IL 62523

Legend

-  City Street
-  U.S. Highway
-  Building



200

 Feet